



“Easy creation of drainage surveys in the field using finger drawing tools with Ordnance Survey mapping on smart tablets”

ENGINEER

- Route navigation to pipeline or manhole to be surveyed
- Work without internet connectivity
- Easy finger draw tools to add new pipelines, manholes etc
- Mark drainage against accurate Ordnance Survey mapping for the UK
- Add photos and video to each inspection record
- Wirelessly upload all data to the office

OPERATIONS

- Review, report and share information from any internet ready device
- Pre defined questions support all major industrial standards and government guidelines
- Export part or all of the survey data in common GIS formats.
- Share location and survey data with any Android, iOS device
- Store historical survey information online
- View live crew locations and productive working time
- Highlight sections to be surveyed/repaired. These are then lit up on the device to save miscommunication

SALES

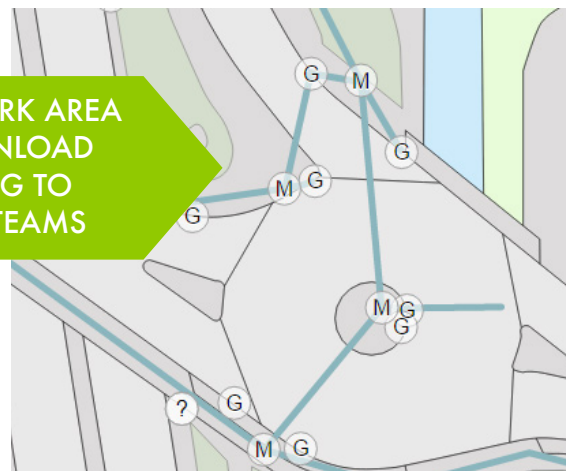
- Revisits and remedial work all show in the asset history to encourage further work with the same contractor.
- Identify access issues for remedial vehicles using the online tools to quote accurately
- Provide drainage on geo referenced map tiles for a premium service
- Produce interactive KPI reports at the click of a button

CUSTOMER

- Access to data using free mapping products.
- View location and survey data on any Android, iOS device
- Clear manhole card and connectivity diagrams
- Unparalleled interactive reporting via client portals and other products



SELECT WORK AREA TO DOWNLOAD MAPPING TO SURVEY TEAMS



- facebook/KaarbonTech
- www.twitter.com/KaarbonTech
- sales@kaarbontech.co.uk
- 0800 804 8844

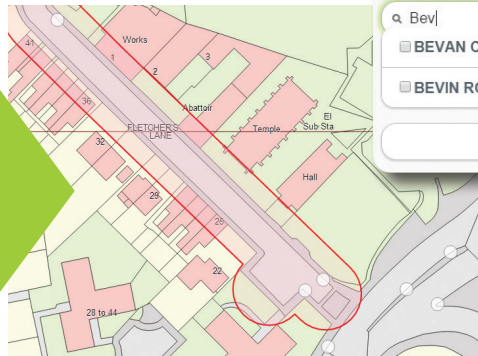
UTILITY MAPPING AND INSPECTION MADE EASY



OPERATIONS

STAGE 1

MARK THE SURVEY AREA TO DOWNLOAD MAPPING TO THE SURVEY TEAM.



Find Road

Find Road

q Bev|

- BEVAN CLOSE (Rushall-Sheffield)
- BEVIN ROAD (Bentley And Darlaston North)

Show

Use Post Code and area search tools to find the survey area.

Access historic survey areas to review inspection detail.



ENGINEER IN THE FIELD

STAGE 2


Engineer in the field looks for latest emergencies after being instructed to divert from cyclical cleaning. The engineer visits gullies, cleans them and marks as free and running. Complete visibility over progress can be seen online.



CUSTOMER FEEDBACK

STAGE 3

Data can be shared and reviewed much quicker by the customer so the turnaround time for further work is reduced. Reporting is clear, detailed and supports industry standards.



“Increase work retention using Pipe Smart”



- facebook/KaarbonTech
- www.twitter.com/KaarbonTech
- sales@kaarbontech.co.uk
- 0800 804 8844



www.kaarbontech.co.uk